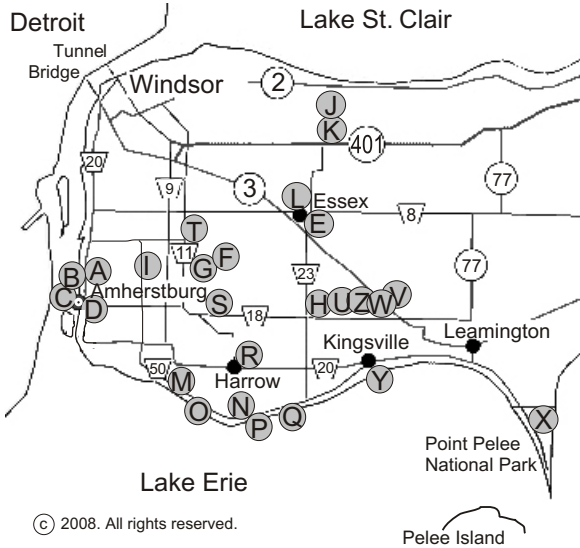




North American Black Historical Museum - Maps and Directions

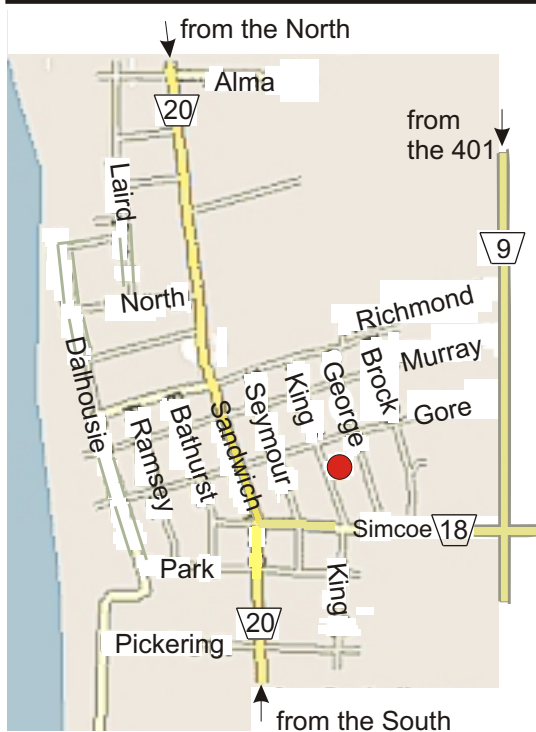
History and Culture in Essex County

Do more on your visit to the Museum. Essex County has a host of cultural and historical venues to suit a range of interests. Stay and play!



- A. North American Black Historical Museum
 - B. Fort Malden National Historic Site
 - C. Park House Museum
 - D. Gibson Gallery
 - E. County of Essex Civic Education Centre
 - F. Fujisawa Zen Gardens
 - G. EC Steam and Gas Engine Museum
 - H. Canadian Transportation Museum & Historic Village
 - I. D'Angelo Estate Winery
 - J. John Freeman Walls Historic Site
 - K. Maidstone BiCentennial Museum
 - L. Essex Railway Station
 - M. Sprucewood Shores Estate Winery
 - N. Colchester Ridge Estate Winery
 - O. Erie Shore Vineyard
 - P. Viewpointe Estate Winery
 - Q. John R Park Homestead
 - R. Colio Estate Wines
 - S. Muscedere Vineyards
 - T. Sanson Estate Winery
 - U. Jack Miner's Bird Sanctuary
 - V. Aleksander Estate Winery
 - W. Colasanti's Tropical Gardens
 - X. Point Pelee National Park
 - Y. Kingsville Historic Park
 - Z. Mastronardi Estate Winery
- Plus, Pelee Island with Pelee Island Winery and more!

© 2008. All rights reserved.



To Amherstburg and the Museum

277 King Street, Amherstburg, Ontario, Canada P: 519.736.5433



From the North - from Windsor, US Tunnel and US Bridge

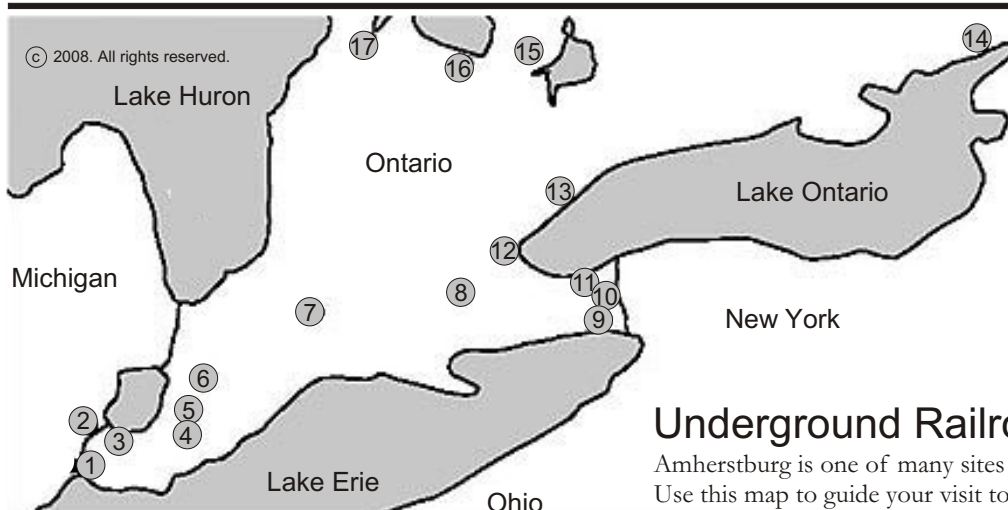
- > go west on Riverside Drive or west on EC Row Expressway
- > merge with Ojibway Parkway, continue south, curve right then left, pass LaSalle
- > continue, now on **20**, about 15 minutes to Amherstburg the road becomes Sandwich Street, Amherstburg's main street
- > at Richmond Street and the lights, turn left
- > drive 2 blocks to King Street and turn right the Museum is 2½ blocks ahead on your left

From Highway 401

- > south of Windsor, just as the **401** ends, at the first lights turn left onto **9**
- > follow **9** south 15 minutes, turn right at **18**, go 5 minutes to Amherstburg
- > now on Simcoe Street, turn right onto King Street for the Museum on your right

From the South - from Harrow, Kingsville, Leamington

- > go west on **20** from Leamington, then Kingsville, then Harrow
- > go about 10 minutes, curving right then left, and passing through Malden Centre
- > go 5 minutes, follow the sharp right at the water, then 3 minutes to Amherstburg the road becomes Sandwich Street, Amherstburg's main street
- > at Simcoe Street and the lights, turn right
- > drive 2 blocks to King Street and turn left the Museum is just ahead on your right



- 1. Amherstburg
- 2. Windsor
- 3. Puce
- 4. Chatham
- 5. North Buxton
- 6. Dresden
- 7. London
- 8. Brantford
- 9. Fort Erie
- 10. Niagara Falls
- 11. St. Catharines
- 12. Hamilton
- 13. Toronto
- 14. Kingston
- 15. Oro Township
- 16. Collingwood
- 17. Owen Sound

Underground Railroad Sites in Ontario

Amherstburg is one of many sites important in the Underground Railroad. Use this map to guide your visit to locations vital to North American history.

© 2008. All rights reserved.